Bertie County, North Carolina

SE Map Solutions Inc., Publishing City and County Maps since 1968.

The information shown on this map, while not guaranteed by SE Map Solutions Inc., has been obtained from local sources. Any changes, errors or omissions brought to our attention will be included in our next edition.

POWELLSVILLE NORTH CAROLINA
C,D1 ON MAP

BETHLEHAM CHURCH RD
COMMERCE ST, S.
COSTELLO PK LN
CURTIS ST
DALY ST
FREEMAN ST
GARRETT ST
MAIN ST, E.
MAIN ST, W.
MANNING ST
RAILROAD ST
RAYNOR ST
SALLY FREEMAN RD
SNOW AVE
SOUTHEAST ST
US HWY 13, N.
WATER ST
WYNN ST
WYNN ST EXT

COLERAIN NORTH CAROLINA
E1 ON MAP

ACADEMY ST, N.
ACADEMY ST, W.
BRITTON ST
CEDAR ST
GLOVERS ST
HWY 45 N.
MAIN ST, N.
MAIN ST, S.
RIVER ST, E.
RIVER ST, W.
SUNRISE ST
WINTON RD

AULANDER, NORTH CAROLINA
B1 ON MAP

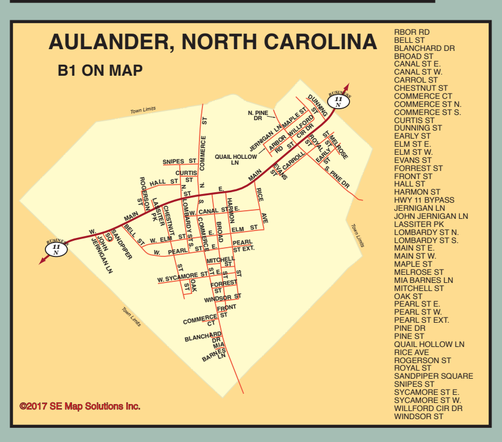

RBOR RD
BELL ST
BLANCHARD DR
BROAD ST
CANAL ST E.
CANAL ST W.
CARROL ST
CHESTNUT ST
COMMERCE CT
COMMERCE ST N.
COMMERCE ST S.
CURTIS ST
DUNNING ST
EARLY ST
ELM ST E.
ELM ST W.
EVANS ST
FORREST ST
FRONT ST
HALL ST
HARMON ST
HWY 11 BYPASS
JERNIGAN LN
JOHN JERNIGAN LN
LASSITER PK
LOMBARDY ST N.
LOMBARDY ST S.
MAIN ST E.
MAIN ST W.
MAPLE ST
MELROSE ST
MIA BARNES LN
MITCHELL ST
OAK ST
PEARL ST E.
PEARL ST W.
PEARL ST EXT.
PINE ST
PINE ST
QUAIL HOLLOW LN
RICE AVE
ROGERSON ST
ROYAL ST
SANDPIPER SQUARE
SNIPES ST
SYCAMORE ST E.
SYCAMORE ST W.
WILLFORD CIR DR
WINDSOR ST

ASKEWVILLE NORTH CAROLINA
C2 ON MAP

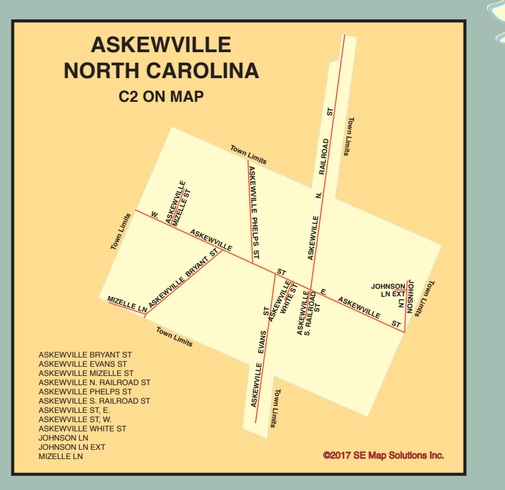

ASKEWVILLE BRYANT ST
ASKEWVILLE EVANS ST
ASKEWVILLE MIZELLE ST
ASKEWVILLE N. RAILROAD ST
ASKEWVILLE PHELPS ST
ASKEWVILLE S. RAILROAD ST
ASKEWVILLE ST, E.
ASKEWVILLE ST, W.
ASKEWVILLE WHITE ST
JOHNSON LN
JOHNSON LN EXT
MIZELLE LN

LEWISTON-WOODVILLE NORTH CAROLINA
A2,3 ON MAP

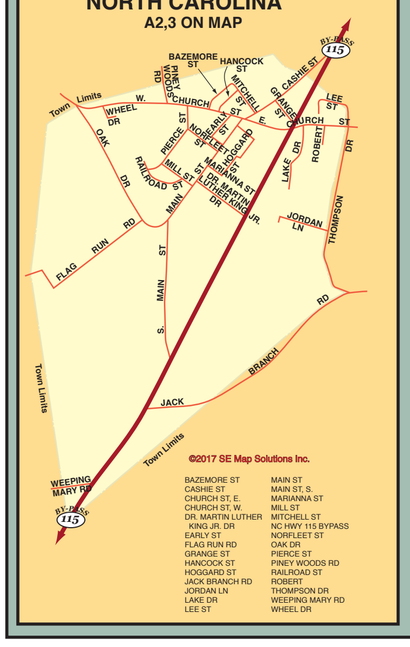

BAZEMORE ST
CASHIE ST
CHURCH ST, W.
DR. MARTIN LUTHER KING JR. DR
EARLY ST
FLAG RUN RD
GRANGE ST
HANCOCK ST
HOGGARD ST
JACK BRANCH RD
JORDAN LN
LAKE DR
LEE ST
MAIN ST
MAIN ST, S.
MARIANNA ST
MILL ST
MITCHELL ST
NC HWY 115 BYPASS
NORFLEET ST
OAK DR
PIERCE ST
PINEY WOODS RD
RAILROAD ST
ROBERT
THOMPSON DR
WEEPING MARY RD
WHEEL DR

KELFORD NORTH CAROLINA
A1,2 ON MAP

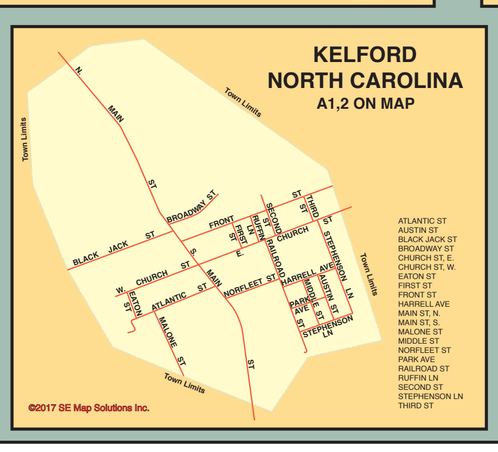

ATLANTIC ST
AUSTIN ST
BLACK JACK ST
BROADWAY ST
CHURCH ST, E.
CHURCH ST, W.
EATON ST
FIRST ST
FRONT ST
HARRELL AVE
MAIN ST, N.
MAIN ST, S.
MALONE ST
MIDDLE ST
NORFLEET ST
PARK AVE
RAILROAD ST
RUFFIN LN
SECOND ST
STEPHENSON LN
THIRD ST

ROXOBEL, NORTH CAROLINA
A1 ON MAP

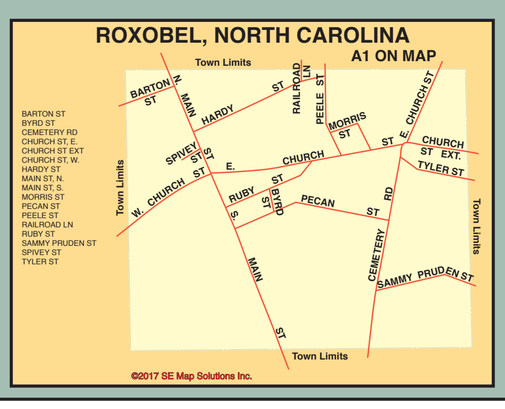

BARTON ST
BYRD ST
CEMETERY RD
CHURCH ST, E.
CHURCH ST EXT
CHURCH ST, W.
HARDY ST
MAIN ST, N.
MAIN ST, S.
MORRIS ST
PECAN ST
PEELE ST
RAILROAD LN
RUBY ST
SAMMY PRUDEN ST
SPIVEY ST
TYLER ST

BERTIE COUNTY ROAD INDEX (RD. NAME/ RD NO./ CODE)

ABERDEEN ST C,D4
APPLE TREE RD 1126
AIRPORT LN B2 A4
ALDEN LN C3
ANCE LN A,B2
ANGELA PK LN D5
ANGLE LN C5
ARROW LN A,B3
ASH LN C3
ASHLAND CH RD 1360 E3
ASKEW RD 1117 B3
ASKEWVILLE RD 1304 C2,D3
AVOCA FARM RD 1502 E4
BAKER RD 1206 A1
BAKERTOWN RD 1366 D3
BAL GRA RD 1501 E3
BASNIGHT RD 1347 E2
BASS LN D1
BATCHELOR BAY DR 1547 E4
BAZEMORE PARK RD 1253 B3
BEACH LN C1
BEACON LIGHT CHURCH RD 1104 C4
BEECH RIDGE E2
BEN LEWIS RD 1202 A2
BERTIE PK LN C1
BESSIE LN D3
BETHANY CH RD 1346 D3,E2
BETTIE BAZEMORE RD 1151 C3
BIG FIELD RD 1127 A3
BIG MILL RD 1324 D1
BILLIP CLUB RD 1123 A4,B3
BLACKBEARDS LN C1
BLACK JACK RD 1135 A2
BLACKROCK RD 1358 E2,3
BLANCHARD DR B1
BLANCHARD'S RD 1518 D5
BLOOM LN E4
BLUE JAY LN B,C1
BOND LN C4
BRAXTON AVE 1381 C3
BRIARFIELD DR C2
BRICK MILL RD 1231 B1
BRIMERAGE RD 1513 E5
BROAD NECK RD 1122 B4
BROWN RD 1318 D1
BROWNS SCHOOL RD 1348 D2,3
BRYANT LN 1259 B1
BUCK BRANCH RD 1213 A,B1
BUCK LN D5
BUCKLESBERRY RD 1528 D4,5
BUD TAYLOR RD 1323 D1
BUDS LN 1154 C4
BULL HILL RD 1301 C,D3
BULL POND RD E2
BUNCOMB RD 1328 D1
BURCH RD 1133 A2
BURDEN FIRE LN 1229 B,C2
BURGESS RD 1216 B2
BYRD CLUB RD A1
CABIN RD D2
CAESARS ISLAND RD 1111 B4
CALE RD 1345 D2
CANOE LN E4
CAPEHART CHURCH RD 1365 D,E3
CARDINAL LN 1546 D5
CARLTON LN D1
CAROLINE LN D4
CASTELLOE LN 1212 B1
CASTELLOE RD 1504 D4
CEDAR LANDING RD 1521 C,D5
CEDAR ST B1
CEMETERY RD 1205 A1
CENTER RD 1532 C4
CENTER GROVE RD 1235 C1
CHARLES TAYLOR RD 1221 B,C2
CHARLIE HARMON RD 1235 C2,3
CHERRY FARM LN C2
CHERRY FARM RD 1142 A2
CHOWAN DR N. E2
CHOWAN SHORES DR E1
CHURCH LN B3
CHURCH LN EXT. B3
CHURCH RD 1240 C1
CLARA OUTLAW LN C4
CLARENCE NOWELL RD 1210 B1
CLAUDE LN C2
CLAY ST (1.) C4
CLUBHOUSE DR E4
COBB RD 1362 E3
COBURN RD 1103 C4
CONIOTTE RD 1109 B4
CONNARITSA RD 1200 B1,2
CONNER LN C2
COOPER HILL RD D4,E5
COOPER LN C4
COPELAND LN A1
COUNTRY CLUB RD 1530 C4
COUNTY FARM RD 1257 C4
COW TRACK RD 1112 C3
COWAND RD 1539 E4
COWAN LN C3
CRAIG LN C,D4
CRANDALL FREEMAN RD D1
CREMO PK LN C2
CREMO RD 1313 C2,D1
CYPRESS RD E3
DAILEY RD 1236 C1
DAVENPORT RD 1522 C5
DAVID DR A1
DAVIS RD 1503 D4
DEW DROP RD 1336 E1
DEWEY LN B1
DEWHIT SWAMP RD 1356 E2
DILDAY RD 1316 D1
DOBBS LN C3
"DOC" BAKER RD 1350 D2
DOE LN D5
DOLL HILL RD 1377 C1
DOUGLAS LN E4
DOVE LN C1
DOWNEY LN D4,5
DRAKE CT LN C,D1
DRIFTWOOD LN E4
DUNNING RD 1234 B1
EAGLE LN E3,4
EARLY RD 1222 B2
EARLY STATION RD 1228 C1,2
EDEN HOUSE LN E3
EDGEWOOD AVE C3
ELLIS STORE RD 1515 D4
ELM GROVE RD 1307 D2
ERNEST LN D5
ETHERIDGE RD 1337 E1
EUGENE FREEMAN RD 1367 D1
EVA BOND RD 1525 C5
EVANS LN D2
EXTER RD 1310 D2
FAIRFAX LN D2
FARLESS RD 1355 E2
FARM RD 1215 B2,D5
FAWN CIR A,B2
FENTRESS WHITE LN D4
FIELD LN C4
FIRST RD E3
FISH HAWK LN C3
FIVE OAKS DR C1
FLAG RUN RD 1131 A2
FLOYD HALL RD 1137 A1,2
FRANCIS MILL RD 1219 B2
FREEMAN HOGGARD LN D3
G.P. WHEELER LN C4
GATLING LN D1
GEORGE LEGGETT RD 1523 C5
GILLIAM-OUTLAW LN B4
GILLAM RD 1542 C5
GLOVERS CROSS RD 1329 D,E1
GODWIN RD 1307 D1,2
GOV. EDEN HOUSE RD 1391 E3
GOVERNOR'S RD 308 C3,4
GRABTOWN RD 1100 C4
GRANDBY RD 1140 A1
GRANDY LN S. 1548 C5
GRANDY LN W. C5
GREEN POND RD 1124 B3
GREENS CROSS RD 1300 C3,D4
GRIFFIN'S QT. RD 1134 A2
GURLEY RD 1520 C5
HANK PARK LN D5
HARDEE LN N. C4
HARDEN LN C2
HARDY LN D1
HARMON RD 1244 B2
HARRIS LN C4
HARRELL RD 1333 D1
HARRELL'S SIDING RD 1208 A,B1
HARRINGTON AVE B1
HARRINGTON GUN RD 1130 A3
HENDRIX LN C3
HERMITAGE RD 1357 E2,3
HERRING LN B1
HEXLENA RD 1200 B,C1
HICKORY RIDGE E2
HILL LN 1150 C3
HOGGARD MILL RD 1303 C3,4
HOGGARD RD 1129 A3
HOLDERS LN E2
HOLLEY RD 1354 D,E2
HOLLOMAN RD 1250 C1
HOLLY ST B1
HOPE HOUSE RD 1114 C3
HORACE VICK RD 1207 A1
HUCKS LN N. D4
HUCKS LN S. D4
HYMAN'S FERRY RD 1517 D5
INDIAN WOODS RD 1108 A3,B4
INSPIRATION LN D1
ISAAC GILLIAM LN C3,4
ISAAC LN C4
ISOM LN D3
JACK BRANCH RD 1119 A,B2
JAMESTOWN RD 1502 D3,E4
JEFF WHITE RD 1361 E3
JERNIGAN LN 1223 B2
JERNIGAN SWAMP RD 1238 C1
JERRY LN C3
JESSE HOGGARD RD 1309 D2
JESSIE MACK RD 1351 D3
JIMMIE LOVE RD 1509 E4
JOE HARRELL RD 1334 D,E1
JOES LN E2
JOHN MOORE RD 1322 D1
JOHN THOMPSON RD, E. 1331 E1
JOHN THOMPSON RD, W. 1331 D1
JOHNSON LN
JOHNSON MILL RD 1516 D4
JORDAN LN C2
JOYNER ST C3
KARO WHITE RD 1506 E4
KATHYNE LN E3
KEARNEY RD 1529 D5
KELFORD FARMS RD 1138 A1
KELLYS PK LN C1
KINGFISHER WAY E4
KINGS VIEW CT E4
KITCHEN SPRULL RD 1338 D1
KELLYS RD 1317 C1
KNOWLES LN D5
LAKE DR D5
LAND FILL LN 1255 B2
LASSITER RD 1573 D2
LAWRENCE LN D3
LAYTON RD 1535 E4
LAZY HILL DR 1378 E1
LEA LUMBER CO. RD 1302 C3
LEARY'S LANDING LN E2
LEDREW PERRY RD 1364 D,E3
LELLIE HUGHES RD 1359 E2
LELLIE'S LN 1352 D2
LEWIS LN A2
LEWIS MIZELLE RD 1372 D2
LINCOLN AVE E1
LONG BRANCH RD E1
LUCY BAKER LN C4
LUTHER BROWN RD 1317 D1
MADISON LN C3
MAJESTIC CIR E4
MARDRE RD 1101 C4
MARTEE WALTON RD 1136 A2
MARTIN LN C,D5
MARYS LN D5
MATTHEW ST D1
MAY LN C2
MAY'S LANDING RD 1332 E1
MEADOW RD 1312 D2
MEBANE CIR B3
MEDSON LEE RD 1252 B1
MIAMI LN D1,2
MIDDLE TRACK RD 1518 D5
MITCHELL RD 1242 C1,2
MIZELLE LN 1376 C2
MIZELLE RD 1311 D2
MOORE LN C5
MOORE RD 1203 A2
MOORE TOWN RD C,D1
MORNING RD 1519 D5
MORNING RD EXT. D5
MORRIS FORD RD 1342 D1,2
MT. OLIVE RD 1247 B3
MT. GOULD RIVER RD 1354 E2
NARROW LN C2
NC 11 N. A2,B1
NC 11, N. BUS. B1
NC 11, S. A3,4
NC 42 A4,C1
NC 45, N. E1,2
NC 45, S. E5
NC 305 B1,C2
NC 308 A1,B3
NEW HOPE RD 1153 C4
NEW RD 1306 D2
NIXON RD 1354 E2
NOBLE CT E4
NORFLEET'S FERRY RD 1139 A1
NORMAN LN E4
NORTHCOTT FARM RD 1326 D1
NOWELL FARM RD 1314 D1
OAK RD 1543 C4
OAKLAND FARM RD 1241 C1
OLD BLACK ROCK LN E3
OLD GUM LN C,D4
OLD KING FARM RD 1116 B3
OLD MERRY HILL RD 1540 E4
OLD MILL RD 1239 C1
OLD U.S. HWY 17 D4
OSCAR WHITE LN E2
OUTLAW FARM RD 1526 C5
OUTLET DR E1
OWENS DR E1
PARKERS SCHOOL RD 1243 B3
PARKWOOD LN C3
PEELE LN A2
PERRY BEACH N. E1,2
PERRY BEACH S. E2
PERRYS POINT LN E2
PERRYS SCHOOL RD 1341 D2
PERRYTOWN RD 1344 D2
PETERSON CHURCH RD 1507 E4
PETERSON RD 1510 E4
PINE FOREST DR B3
PINE RIDGE RD 1301 D,E3
PINE ST A,B2
PINE ST (2.) C4
PINEY WOODS RD 1201 A2
PIONEER AVE D2
PLEASANT OAK RD 1102 C4
POCOSIN RD 1343 C3,D2
POINT COMFORT RD 1392 E1
POLLOCKS RD 1105 C5
POLLY RD 1308 D2,3
POND DR E5
POWELL & STOKES RD 1227 C4
PRINCE CT E4
PRINCESS CT E4
PRITCHARD RD 1115 B,C3
QUEBEC RD 1002 D1
QUEENSVIEW CT E4
QUITSNA RD 1110 B4
R.C. RD 1305 C,D2
RAILROAD LN 1251 A1
RALEIGH LN D2
RANKINS ST E1
RASCOE CLUB HOUSE RD 1121 B4
RATTLER LN C5
RAVEN CIR B,C1
RAWLS RD 1214 B1
REAS LANDING LN C5
RED BUD LN C2
REPUBLICAN RD 1225 B2,C3
RESEARCH STATION LN A2
RICE POND RD E3
RIEDER BLVD E4
RIVER LN D5;E2
RIVER RD 1335 E1
RIVERS RETREAT RD E1,2
RIVERVIEW LN E2
RIVERVIEW PK RD E2
ROBERTA LN D1
ROBIN LN E. D5
ROCK LN C3
ROCKFISH RUN E4
ROCKPILE RD 1320 D1
ROGER HOGGARD LN C3
ROOSTER LN B3
ROQUIST POCOSIN RD 1112 B,C4
ROYAL WAY E4
RUFFIN RD 1113 C4
RUPERT EARL RD 1505 D4
RUSSELL LN C3
SALEM LN C4
SALLY FREEMAN RD 1315 C1
SALMON CREEK LN E4
SAM PRUDEN RD 1248 A1
SAND HILL RD 1346 E2
SAND PIT LN C3
SANS SOUCI RD 1500 E4,5
SAUNDERS PK LN C1
SAUNDERS RD 1254 A2
SAWDUST PILE LN 1258 C3,4
SCHOOL RD 1257 C3
SCOTCH HALL LN E4
SHEEP'S LANDING RD 1371 E2
SHERIFF GARRETT RD 1246 C1,2
SHORE DR E3
SIERRA LN B4
SILAS WILSON LN C,D4
SHIPYARD LANDING RD 1531 E4,5
SHORT RD 1143 A3
SIMON FARM RD 1325 D1
SMALL CIR E1
SMITH FREEMAN RD 1512 E4
SPELLER LN D5
SPELLER ST C4
SPELLERS FERRY RD 1107 C5
SPRING BRANCH LN C3
SPRING HILL CHURCH RD 1125 A,B3
SPRINGFIELD LN C4
SPIVEY LN C4
SPRUCE LN N. D5
SPRUCE LN S. D5
SPRUILL FARM RD C3
ST JAMES LN C4
ST FRANCIS RD 1106 C4,5
ST LUKE CH RD 1538 E5
STEELY RD D4
STEEPLE PL LN E2
STEPHANIE DR E5
STONEY ISLAND DR C2
SUBURBAN PARK LN D1
SUTTON RD 1511 E4
SWAN VIEW RD E3
SWANSON HALL RD 1220 B1,2
SWEET HILL LN E3
TAR HEEL RD 1545 C4
TAYLOR FARM RD C2
TAYLOR PARK LN D1
TAYLOR WATFORD LN C1,D2
TAYLOR'S STORE RD 1363 E3
THIRD RD E3
THOMAS LN E1
THOMASVILLE LN C3
THOMPSON DR 1120 A2
TNT LN C1
TOBYS LN C3
TONYS LN C3
TRINA LN E5
TRIPP RD 1224 B2
TRYON LN C3
TYLER SCHOOL RD 1249 A1
US 13, N. C1,3
US 13, S. C5
US 17 C5
US 17, N. E3
US HWY 17 BY-PASS D3
VALENTINE FARM RD 1327 D1
VAUGHN LN C4
VEALE FIELD RD 1118 B2,3
VINCENT DR E5
VILLAGE GATE RD 1126 A3,4
WAKELON RD 1001 D3,E1
WAR TOM RD 1211 B1
WARD RD 1524 C4,5
WASHINGTON ST A,B2
WATCO LN C4
WATFORD ST D1
WATSON LN B3
WEEPING MARY RD 1128 A3
WEST RD 1149 B3
WHEELER DR N. E3
WHEELER DR S. E4
WHITE BANKS LN D5
WHITE LN C2
WHITE OAK RD 1349 C2,3
WHITE RD 1217 B2
WHITE'S BEACH N. E2
WHITE'S BEACH S. E2
WHITE'S RD 1379 E2
WILBER HOWARD RD 1207 A1
WILLIFORD RD 1237 C1
WILLIE DEMPSEY RD 1512 E4
WILLIE WHITE RD 1339 D1
WILLIFORD AVE 1380 C3
WILLOUGHBY LN C5
WILLOW BRANCH RD 1360 E3
WINSTON FARM RD 1534 E4
WOODARD RD 1500 C4,D5
WOODLAWN LN D2
WREN LN D4
WYNN RD 1375 E1
WYNNS GROVE CH RD 1340 D1,2
ZEDDIE LN C2
ZOOLEY DR A3
72 SIDING RD 1204 A1

BAS
BERTIE AMBULANCE SERVICE, INC.
Eastern Medical Transport and American Lifeline

Providing non-emergency basic and advanced life support transports 24 hours a day, serving the following areas:

Bertie, Hertford, Martin, Chowan, Dare 252-794-9141
Halifax, Nash, Northampton, Edgecombe.....252-535-3713
Beaufort, Hyde, Tyrrell, Washington 252-943-3775
Vance, Warren, Franklin 877-757-1121

PROMPT • COURTEOUS • EFFICIENT

Corporate Office: Bertie Co. 606 South King St.
Windsor, NC 27983
252-794-9141 or Toll Free 872-757-1121

Welcome To
BERTIE COUNTY
North Carolina
Featuring
WINDSOR

Askewville • Aulander • Colerain • Kelford • Lewiston - Woodville
Powellsville • Roxobel

2017
A Publication of SE Map Solutions Inc. • 1-800-776-4950

BERTIE COUNTY GOVERNMENT

252-794-5300

Animal Control	794-5340
Bertie-Martin Regional Jail	794-9283
Building Inspections & Permits	794-5336
Cooperative Extension	794-5317
Department of Social Services	794-5320
Elections	794-5306
Magistrate's Office	794-5328
Non-Emergency Transport	794-5334
Parks & Recreation	794-5363
Register of Deeds	794-5309
Sheriff's Office	794-5330
Traffic Tickets/Child Support	794-6800
Tax & Tax Mapping	794-5310

@BertieCounty

Like us on facebook

CALENDAR OF EVENTS

February
Black History Celebration on the third Tuesday of the month

March
Farmers Appreciation Dinner on the third Tuesday of the month

April
Hope Ball - Once every two years

May
Tee and Sea - An event held on Thursday and Friday in first full week of May in which seafood, music and golf highlight the events.

The Sage Festival - First weekend after Memorial Day

July
July 3rd Fireworks Celebration (yes that is July 3rd)

September
Harvest Day at Hope Plantation

October
Peanut Festival - First Saturday

Bertie Spooktacular 5K the closest Saturday to Halloween in October

November
Blues Brews & BBQ - First Saturday
First Responders Banquet - Second Tuesday

December
Christmas Parade - First Thursday

Carriage Rides - First two weeks of December

Christmas Tours at Hope Plantation

Salmon Creek Water Sports: jet ski, pontoon boat, kayak, and paddle board

Space for weddings, corporate events, family gatherings

Cottage rentals and on-site Inn



The Shed Bar & Grill: casual food and weekend music

Find your dream home

COME GET AWAY TO IT ALL...
FOR A WEEKEND, FOR THE SEASON, FOR A LIFETIME

Discover majestic Scotch Hall, a 900 acre playground with 3 miles of bulkhead. Come play for a day and rent a boat or jet ski, stay for a weekend in a beautiful cottage, or stay for a lifetime in a beautiful new waterfront home. Golf, Marina, Dining, Hiking, Fishing, Boating, Recreation. It's all right here.





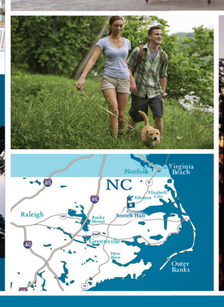

877.847.3727 | ScotchHallPreserve.com
Scotch Hall